
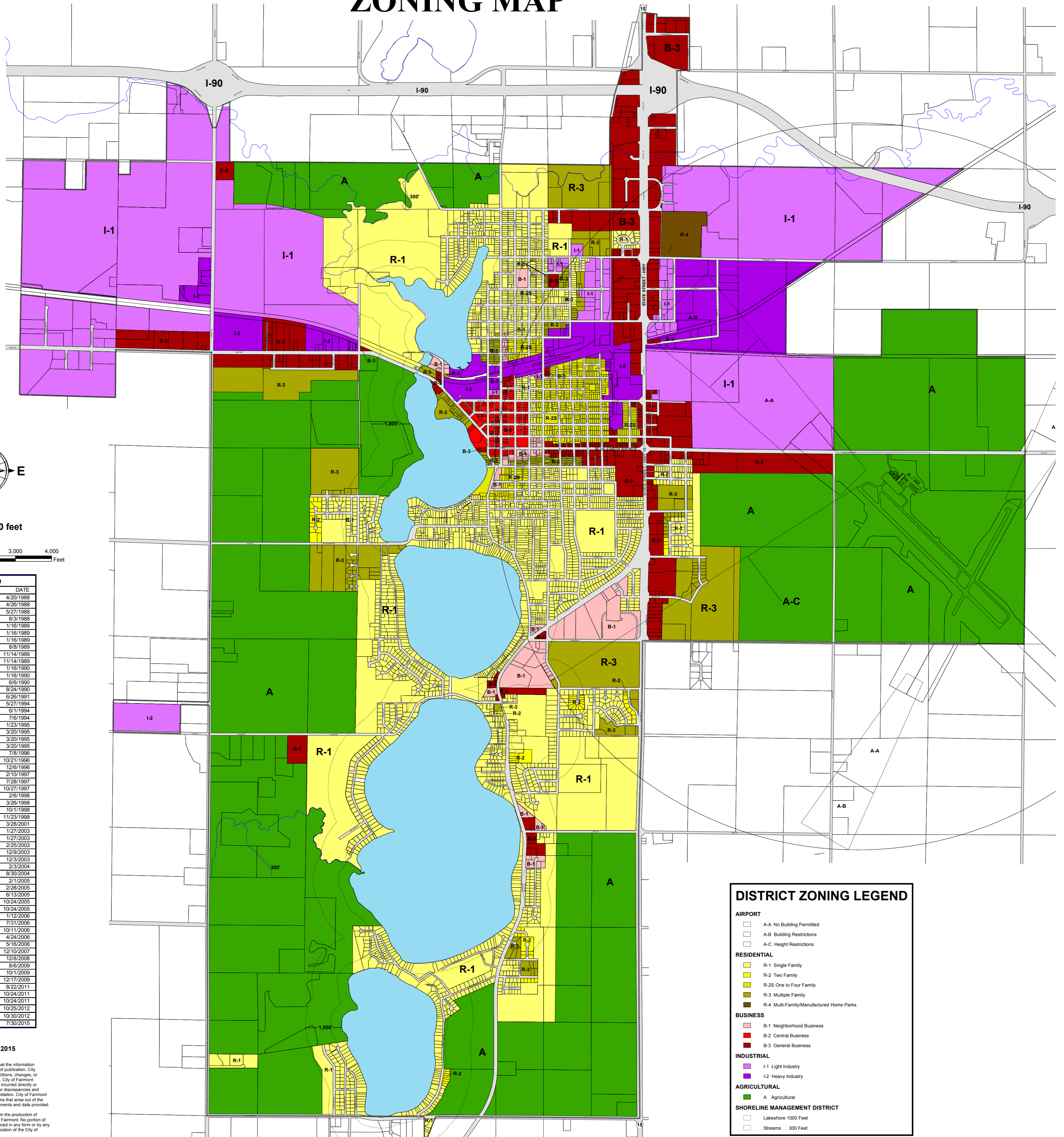
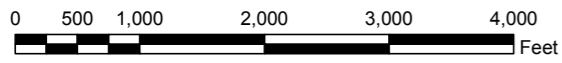


# CITY OF FAIRMONT ZONING MAP



1 inch = 1,000 feet



REVISED		
BY	DATE	
ORDINANCE NO. 1987-06	4/20/1988	
ORDINANCE NO. 1987-11	4/25/1988	
ORDINANCE NO. 1987-11	5/27/1988	
ORDINANCE NO. 1988-13	8/3/1988	
ORDINANCE NO. 1988-16	1/16/1989	
ORDINANCE NO. 1988-17	1/16/1989	
ORDINANCE NO. 1988-18	1/16/1989	
ORDINANCE NO. 1988-09	8/8/1989	
ORDINANCE NO. 1989-14	11/14/1989	
ORDINANCE NO. 1989-15	11/14/1989	
ORDINANCE NO. 1989-17	1/16/1990	
ORDINANCE NO. 1989-18	1/16/1990	
ORDINANCE NO. 1990-04	6/6/1990	
ORDINANCE NO. 1990-08	8/24/1990	
ORDINANCE NO. 1991-07	6/26/1991	
ORDINANCE NO. 1993-17	6/27/1994	
ORDINANCE NO. 1994-04	6/11/1994	
ORDINANCE NO. 1994-06	7/6/1994	
ORDINANCE NO. 1995-02	1/23/1995	
ORDINANCE NO. 1995-03	3/20/1995	
ORDINANCE NO. 1995-04	3/20/1995	
ORDINANCE NO. 1995-05	3/20/1995	
ORDINANCE NO. 1995-08	7/8/1995	
ORDINANCE NO. 1996-13	10/21/1996	
ORDINANCE NO. 1996-15	12/6/1996	
ORDINANCE NO. 1997-01	1/20/1997	
ORDINANCE NO. 1997-02	7/28/1997	
ORDINANCE NO. 1997-06	10/27/1997	
ORDINANCE NO. 1998-02	2/6/1998	
ORDINANCE NO. 1998-05	3/26/1998	
ORDINANCE NO. 1998-08	10/11/1998	
ORDINANCE NO. 1998-11	11/23/1998	
ORDINANCE NO. 2001-01	3/28/2001	
ORDINANCE NO. 2003-02	1/27/2003	
ORDINANCE NO. 2003-03	1/27/2003	
ORDINANCE NO. 2003-04	2/25/2003	
ORDINANCE NO. 2003-07	1/29/2003	
ORDINANCE NO. 2003-08	12/3/2003	
ORDINANCE NO. 2004-01	2/3/2004	
ORDINANCE NO. 2004-06	8/30/2004	
ORDINANCE NO. 2004-05	2/12/2005	
ORDINANCE NO. 2005-06	2/28/2005	
ORDINANCE NO. 2005-09	6/13/2005	
ORDINANCE NO. 2005-13	10/24/2005	
ORDINANCE NO. 2005-14	10/24/2005	
ORDINANCE NO. 2006-03	1/12/2006	
ORDINANCE NO. 2006-05	1/31/2006	
ORDINANCE NO. 2006-06	10/11/2006	
RESOLUTION NO. 2006-19	4/24/2006	
RESOLUTION NO. 2006-20	5/16/2006	
ORDINANCE NO. 2007-08	12/10/2007	
ORDINANCE NO. 2008-08	12/8/2008	
ORDINANCE NO. 2008-06	8/6/2009	
ORDINANCE NO. 2009-08	10/11/2009	
ORDINANCE NO. 2009-05	12/17/2009	
ORDINANCE NO. 2011-07	8/22/2011	
ORDINANCE NO. 2011-10	10/24/2011	
ORDINANCE NO. 2011-11	10/24/2011	
ORDINANCE NO. 2012-05	10/25/2012	
ORDINANCE NO. 2012-10	10/30/2012	
ORDINANCE NO. 2015-07	7/30/2015	

Date Printed: August 17, 2015

Every attempt has been made to ensure that the information contained on this map is valid at the time of publication. City of Fairmont reserves the right to make additions, changes, or corrections at any time and without notice. City of Fairmont disclaims any and all liability for damages incurred directly or indirectly as a result of errors, omissions or discrepancies and is not responsible for misuse or misinterpretation. City of Fairmont shall not be liable for any damages or claims that arise out of the user's access to, or use of the maps, documents and data provided.

The maps, products, and databases used in the production of this map have been copyrighted by City of Fairmont. No portion of the products or databases may be reproduced in any form or by any means without the express written authorization of the City of Fairmont or its authorized agent.

DISTRICT ZONING LEGEND	
	A-A No Building Permitted
	A-B Building Restrictions
	A-C Height Restrictions
<b>RESIDENTIAL</b>	
	R-1 Single Family
	R-2 Two Family
	R-2S One to Four Family
	R-3 Multiple Family
	R-4 Multi-Family/Manufactured Home Parks
<b>BUSINESS</b>	
	B-1 Neighborhood Business
	B-2 Central Business
	B-3 General Business
<b>INDUSTRIAL</b>	
	I-1 Light Industry
	I-2 Heavy Industry
<b>AGRICULTURAL</b>	
	A Agricultural
<b>SHORELINE MANAGEMENT DISTRICT</b>	
	Lakeshore 1000 Feet
	Streams 300 Feet