










Legend

-  Route Starting Locations
-  1 - 2 Mile Trail Routes
-  School Boundary
-  Parks
-  Railroad
-  Creek
-  Protected Waters
-  City Limits
-  Parcels

0 1,800 Feet

Source: MnDot, Google Imagery

Map Document: \\arserver1\gis\FAIRM\Basemap\ESRI\Maps2017\Fair_ActiveLiving\Trails_1Miles_11x17.mxd | Date Saved: 9/19/2017 1:40:29 PM